
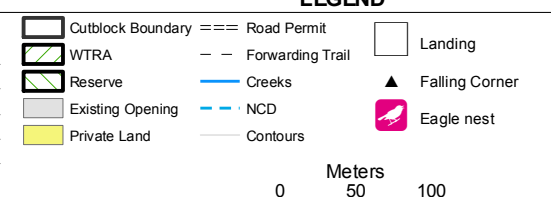
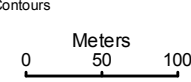


Map sheet: 82K016-		Location: Cooper Face		UTM: 0501672E 5559044N																									
<table border="1"> <thead> <tr> <th>SU</th> <th>ID</th> <th>Gross Area</th> <th>NAR</th> </tr> </thead> <tbody> <tr> <td>1</td> <td>1</td> <td>2.1</td> <td>2.1</td> </tr> <tr> <td>Reserve</td> <td>Mat/Nat</td> <td>1.9</td> <td></td> </tr> <tr> <td>WTRA1</td> <td>Mat/Nat</td> <td>1.1</td> <td></td> </tr> <tr> <td>PAS</td> <td>Rd/Ldg</td> <td>0.4</td> <td></td> </tr> <tr> <td colspan="2"></td> <td><b>5.5</b></td> <td><b>2.1</b></td> </tr> </tbody> </table>				SU	ID	Gross Area	NAR	1	1	2.1	2.1	Reserve	Mat/Nat	1.9		WTRA1	Mat/Nat	1.1		PAS	Rd/Ldg	0.4				<b>5.5</b>	<b>2.1</b>		
SU	ID	Gross Area	NAR																										
1	1	2.1	2.1																										
Reserve	Mat/Nat	1.9																											
WTRA1	Mat/Nat	1.1																											
PAS	Rd/Ldg	0.4																											
		<b>5.5</b>	<b>2.1</b>																										
<b>CP 41 BLK 1</b>				<b>SITE PLAN</b>																									
				<b>LEGEND</b> 																									
																													
SU		TU	BEC	Elevation (m)	Silviculture System	Harvest System	Appraisal ha	Lat/Long: 50 11' 01"/-116 58' 35"																					
1		1	ICHmw2 103/104	1040-1080	CCRES	CON		Date: June 25/19 Data Ref: CP41_1mappingjune35																					