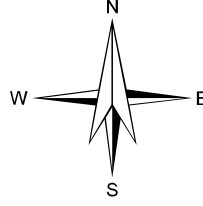












Overview Map
CP 44
Kaslo & District
Community Forest Society



0 62.5 125 250 375 500
Meters

UTM 11 NAD 83
Scale 1:10,000

Legend

-  Licencee Chart Area Boundary
-  CP44 Blocks
-  WTRA
-  Existing KDCFS Block
-  Private Land
-  Lakes
-  Road Permit
-  Main Road
-  Proposed Road
-  Creeks

